

County Economic Status and Number of Distressed Areas in Appalachian New York, Fiscal Year 2018

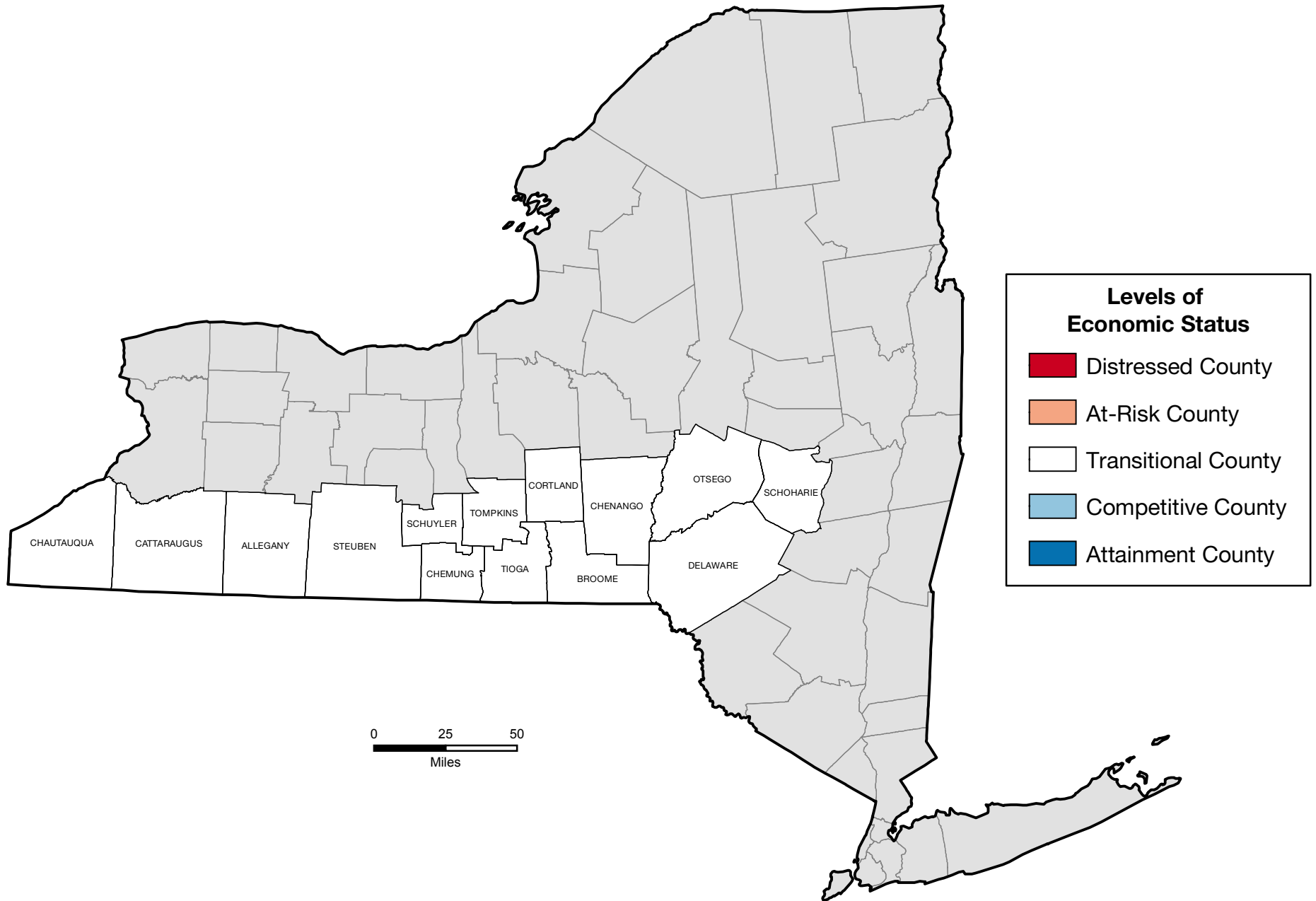
*Counties in **Bold** Contain Distressed Areas*

<i>County</i>	<i>Economic Status</i>	<i>Number of Distressed Areas</i>
Allegany	Transitional	1
Broome	Transitional	14
Cattaraugus	Transitional	3
Chautauqua	Transitional	5
Chemung	Transitional	4
Chenango	Transitional	
Cortland	Transitional	
Delaware	Transitional	
Otsego	Transitional	1
Schoharie	Transitional	
Schuyler	Transitional	
Steuben	Transitional	2
Tioga	Transitional	
Tompkins	Transitional	3

Distressed Areas in Appalachian New York, Fiscal Year 2018








<i>County</i>	<i>Census Tract ID Number</i>
Allegany	9506
Broome	2
Broome	3
Broome	4
Broome	5
Broome	6
Broome	9
Broome	11
Broome	13
Broome	17
Broome	18
Broome	135
Broome	136
Broome	139
Broome	140
Cattaraugus	9400
Cattaraugus	9403
Cattaraugus	9617
Chautauqua	301
Chautauqua	303
Chautauqua	305
Chautauqua	306
Chautauqua	354
Chemung	1
Chemung	6
Chemung	7
Chemung	10
Otsego	5911
Steuben	9608
Steuben	9609
Tompkins	4
Tompkins	8
Tompkins	10

County Economic Status in Appalachian New York, Fiscal Year 2018



County Economic Status and Distressed Areas in Appalachian New York, Fiscal Year 2018

Levels of Economic Status

-  Distressed County
-  At-Risk County
-  Distressed Area
-  Transitional County
-  Distressed Area
-  Competitive County
-  Attainment County

