

County Economic Status and Number of Distressed Areas in Appalachian New York, Fiscal Year 2023

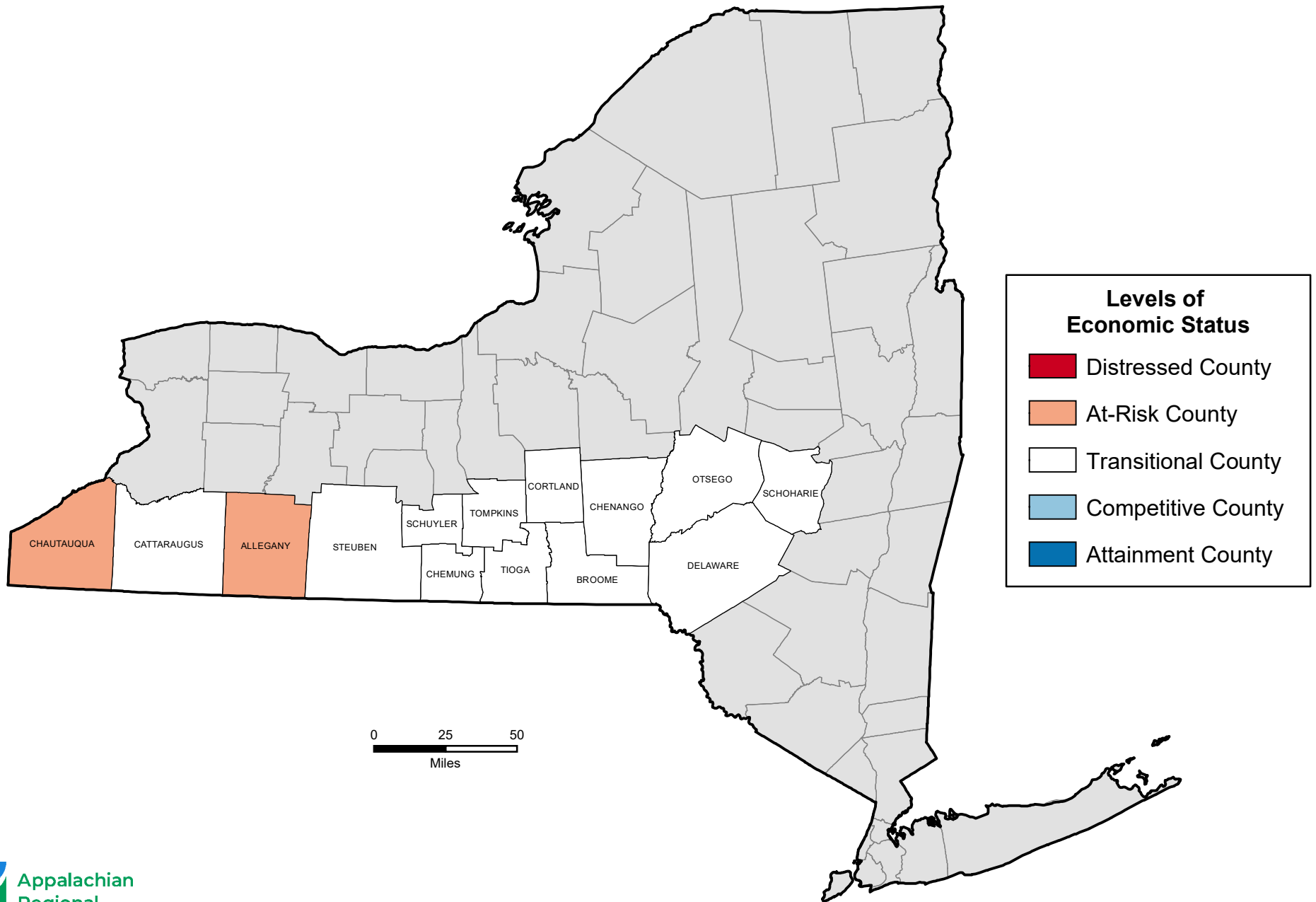
*Counties in **Bold** Contain Distressed Areas*

<i>County</i>	<i>Economic Status</i>	<i>Number of Distressed Areas</i>
Allegany	At-Risk	
Broome	Transitional	13
Cattaraugus	Transitional	3
Chautauqua	At-Risk	9
Chemung	Transitional	5
Chenango	Transitional	1
Cortland	Transitional	2
Delaware	Transitional	2
Otsego	Transitional	1
Schoharie	Transitional	
Schuyler	Transitional	
Steuben	Transitional	2
Tioga	Transitional	
Tompkins	Transitional	

Distressed Areas in Appalachian New York, Fiscal Year 2023

<i>County</i>	<i>Census Tract ID Number</i>	<i>County</i>	<i>Census Tract ID Number</i>
Broome	1	Otsego	5903.01
Broome	4	Steuben	9602
Broome	5	Steuben	9609
Broome	6		
Broome	7		
Broome	9		
Broome	11		
Broome	12		
Broome	17		
Broome	18		
Broome	135		
Broome	139		
Broome	140		
Cattaraugus	9403.01		
Cattaraugus	9403.02		
Cattaraugus	9617		
Chautauqua	301		
Chautauqua	302		
Chautauqua	303		
Chautauqua	305		
Chautauqua	306		
Chautauqua	308		
Chautauqua	354		
Chautauqua	356		
Chautauqua	357		
Chemung	1		
Chemung	4		
Chemung	6		
Chemung	7		
Chemung	10		
Chenango	9704		
Cortland	9705		
Cortland	9706		
Delaware	9706.01		
Delaware	9706.02		








County Economic Status in Appalachian New York, Fiscal Year 2023



0 25 50
Miles

County Economic Status and Distressed Areas in Appalachian New York, Fiscal Year 2023

Levels of Economic Status

-  Distressed County
-  At-Risk County
-  Distressed Area
-  Transitional County
-  Distressed Area
-  Competitive County
-  Attainment County

