

## County Economic Status and Number of Distressed Areas in Appalachian North Carolina, Fiscal Year 2024

*Counties in **Bold** Contain Distressed Areas*

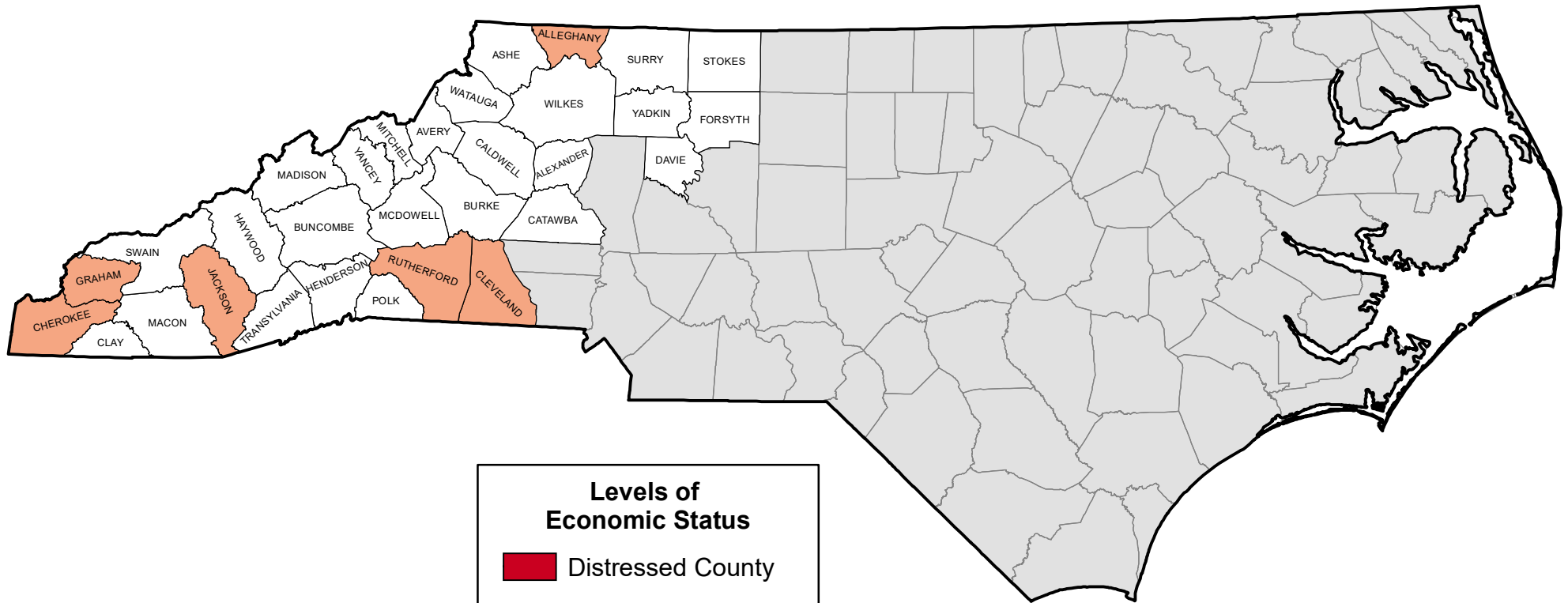
<i>County</i>	<i>Economic Status</i>	<i>Number of Distressed Areas</i>
Alexander	Transitional	
<b>Alleghany</b>	<b>At-Risk</b>	<b>2</b>
Ashe	Transitional	
Avery	Transitional	
<b>Buncombe</b>	<b>Transitional</b>	<b>2</b>
<b>Burke</b>	<b>Transitional</b>	<b>2</b>
<b>Caldwell</b>	<b>Transitional</b>	<b>4</b>
<b>Catawba</b>	<b>Transitional</b>	<b>4</b>
<b>Cherokee</b>	<b>At-Risk</b>	<b>2</b>
Clay	Transitional	
<b>Cleveland</b>	<b>At-Risk</b>	<b>11</b>
Davie	Transitional	
<b>Forsyth</b>	<b>Transitional</b>	<b>22</b>
<b>Graham</b>	<b>At-Risk</b>	<b>1</b>
<b>Haywood</b>	<b>Transitional</b>	<b>1</b>
<b>Henderson</b>	<b>Transitional</b>	<b>2</b>
<b>Jackson</b>	<b>At-Risk</b>	<b>2</b>
<b>McDowell</b>	<b>Transitional</b>	<b>2</b>
<b>Macon</b>	<b>Transitional</b>	<b>1</b>
Madison	Transitional	
Mitchell	Transitional	
Polk	Transitional	
<b>Rutherford</b>	<b>At-Risk</b>	<b>5</b>
<b>Stokes</b>	<b>Transitional</b>	<b>2</b>
<b>Surry</b>	<b>Transitional</b>	<b>4</b>
Swain	Transitional	
<b>Transylvania</b>	<b>Transitional</b>	<b>3</b>
Watauga	Transitional	
<b>Wilkes</b>	<b>Transitional</b>	<b>6</b>
<b>Yadkin</b>	<b>Transitional</b>	<b>1</b>
<b>Yancey</b>	<b>Transitional</b>	<b>1</b>

## Distressed Areas in Appalachian North Carolina, Fiscal Year 2024






<i>County</i>	<i>Census Tract ID Number</i>	<i>County</i>	<i>Census Tract ID Number</i>
Alleghany	9501	Forsyth	14
Alleghany	9502	Forsyth	15
Buncombe	13	Forsyth	16.02
Buncombe	25.06	Forsyth	17
Burke	201	Forsyth	19.01
Burke	206	Forsyth	20.01
Caldwell	301	Forsyth	20.02
Caldwell	302	Forsyth	27.02
Caldwell	303	Forsyth	27.04
Caldwell	314.03	Forsyth	28.06
Catawba	103.04	Forsyth	34.03
Catawba	107	Forsyth	34.04
Catawba	109	Forsyth	35
Catawba	110	Forsyth	37.01
Cherokee	9301.01	Graham	9203
Cherokee	9306.03	Haywood	9209
Cleveland	9501.01	Henderson	9310
Cleveland	9501.02	Henderson	9313
Cleveland	9505	Jackson	9402
Cleveland	9506.04	Jackson	9503
Cleveland	9507.01	McDowell	9704
Cleveland	9509	McDowell	9709.04
Cleveland	9511	Macon	9702
Cleveland	9512	Rutherford	9605.02
Cleveland	9514	Rutherford	9605.03
Cleveland	9516.01	Rutherford	9608
Cleveland	9516.02	Rutherford	9609
Forsyth	3.01	Rutherford	9612
Forsyth	3.02	Stokes	703.02
Forsyth	4	Stokes	707.02
Forsyth	5	Surry	9302.02
Forsyth	6	Surry	9304
Forsyth	7	Surry	9305.01
Forsyth	8.01	Surry	9308.02
Forsyth	8.02	Transylvania	9602.01

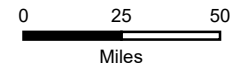
<i>County</i>	<i>Census Tract ID Number</i>	<i>County</i>	<i>Census Tract ID Number</i>
Transylvania	9605.02		
Transylvania	9606.02		
Wilkes	9602		
Wilkes	9603		
Wilkes	9605		
Wilkes	9606		
Wilkes	9607		
Wilkes	9610.01		
Yadkin	504.01		
Yancey	9601.02		

# County Economic Status in Appalachian North Carolina, Fiscal Year 2024



**Levels of Economic Status**

-  Distressed County
-  At-Risk County
-  Transitional County
-  Competitive County
-  Attainment County



# County Economic Status and Distressed Areas in Appalachian North Carolina, Fiscal Year 2024

