

## County Economic Status and Number of Distressed Areas in Appalachian Ohio, Fiscal Year 2024

*Counties in **Bold** Contain Distressed Areas*

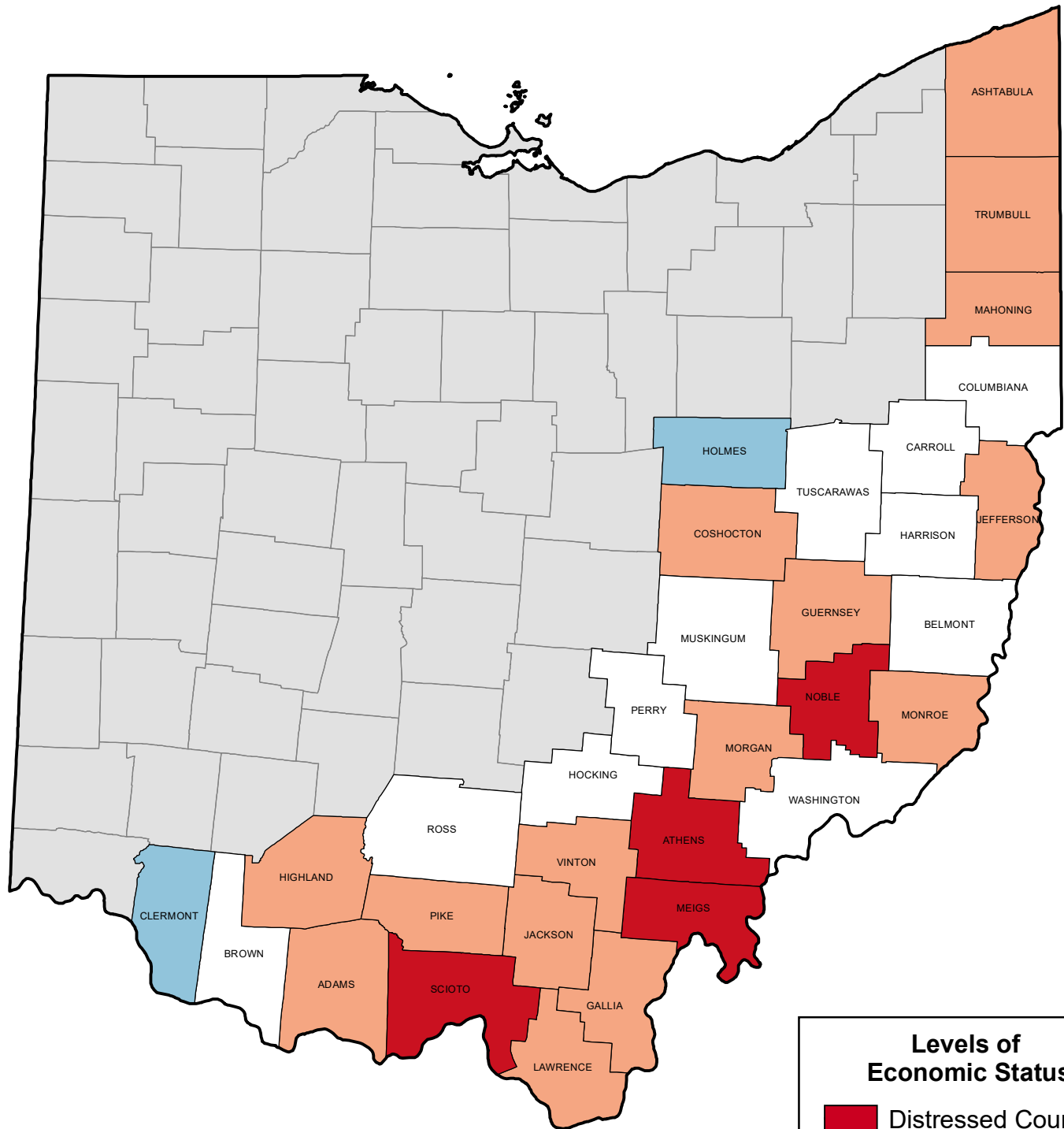
<i>County</i>	<i>Economic Status</i>	<i>Number of Distressed Areas</i>
<b>Adams</b>	At-Risk	4
<b>Ashtabula</b>	At-Risk	9
Athens	Distressed	
<b>Belmont</b>	Transitional	3
<b>Brown</b>	Transitional	3
Carroll	Transitional	
Clermont	Competitive	
<b>Columbiana</b>	Transitional	4
<b>Coshocton</b>	At-Risk	2
<b>Gallia</b>	At-Risk	1
<b>Guernsey</b>	At-Risk	3
Harrison	Transitional	
<b>Highland</b>	At-Risk	1
<b>Hocking</b>	Transitional	1
Holmes	Competitive	
<b>Jackson</b>	At-Risk	2
<b>Jefferson</b>	At-Risk	6
<b>Lawrence</b>	At-Risk	5
<b>Mahoning</b>	At-Risk	30
Meigs	Distressed	
Monroe	At-Risk	
<b>Morgan</b>	At-Risk	1
<b>Muskingum</b>	Transitional	5
Noble	Distressed	
<b>Perry</b>	Transitional	2
<b>Pike</b>	At-Risk	2
<b>Ross</b>	Transitional	3
Scioto	Distressed	
<b>Trumbull</b>	At-Risk	15
<b>Tuscarawas</b>	Transitional	3
<b>Vinton</b>	At-Risk	1
<b>Washington</b>	Transitional	3

## Distressed Areas in Appalachian Ohio, Fiscal Year 2024

<i>County</i>	<i>Census Tract ID Number</i>	<i>County</i>	<i>Census Tract ID Number</i>
Adams	7701	Lawrence	501
Adams	7704	Lawrence	502
Adams	7705	Lawrence	503
Adams	7706	Lawrence	505.01
Ashtabula	1.03	Lawrence	507
Ashtabula	3	Mahoning	8005.01
Ashtabula	4	Mahoning	8006
Ashtabula	5	Mahoning	8010
Ashtabula	6.01	Mahoning	8011
Ashtabula	7.01	Mahoning	8012
Ashtabula	7.03	Mahoning	8013
Ashtabula	7.04	Mahoning	8016
Ashtabula	13.04	Mahoning	8017
Belmont	116	Mahoning	8021
Belmont	120	Mahoning	8023
Belmont	121	Mahoning	8024
Brown	9513.02	Mahoning	8025
Brown	9516	Mahoning	8028
Brown	9517	Mahoning	8029
Columbiana	9518	Mahoning	8030
Columbiana	9521	Mahoning	8040
Columbiana	9522	Mahoning	8043
Columbiana	9523	Mahoning	8102
Coshocton	9614	Mahoning	8103
Coshocton	9618	Mahoning	8106
Gallia	9537	Mahoning	8108
Guernsey	9773	Mahoning	8113.01
Guernsey	9775	Mahoning	8124
Guernsey	9776	Mahoning	8132
Highland	9550.02	Mahoning	8137
Hocking	9650	Mahoning	8138
Jackson	9572	Mahoning	8139
Jackson	9576	Mahoning	8140
Jefferson	2	Mahoning	8141
Jefferson	4	Mahoning	8142
Jefferson	13	Morgan	9690
Jefferson	112	Muskingum	9114
Jefferson	119	Muskingum	9119
Jefferson	124	Muskingum	9120

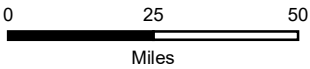
<i>County</i>	<i>Census Tract ID Number</i>	<i>County</i>	<i>Census Tract ID Number</i>
Muskingum	9121		
Muskingum	9122		
Perry	9660		
Perry	9662		
Pike	9522		
Pike	9526.01		
Ross	9564		
Ross	9565		
Ross	9569		
Trumbull	9203		
Trumbull	9204		
Trumbull	9207		
Trumbull	9208		
Trumbull	9209		
Trumbull	9210		
Trumbull	9211		
Trumbull	9212		
Trumbull	9213		
Trumbull	9216		
Trumbull	9314		
Trumbull	9331		
Trumbull	9333.01		
Trumbull	9339		
Trumbull	9340		
Tuscarawas	208.01		
Tuscarawas	210		
Tuscarawas	220.02		
Vinton	9530		
Washington	205		
Washington	209		
Washington	210		

# County Economic Status in Appalachian Ohio, Fiscal Year 2024



**Levels of Economic Status**

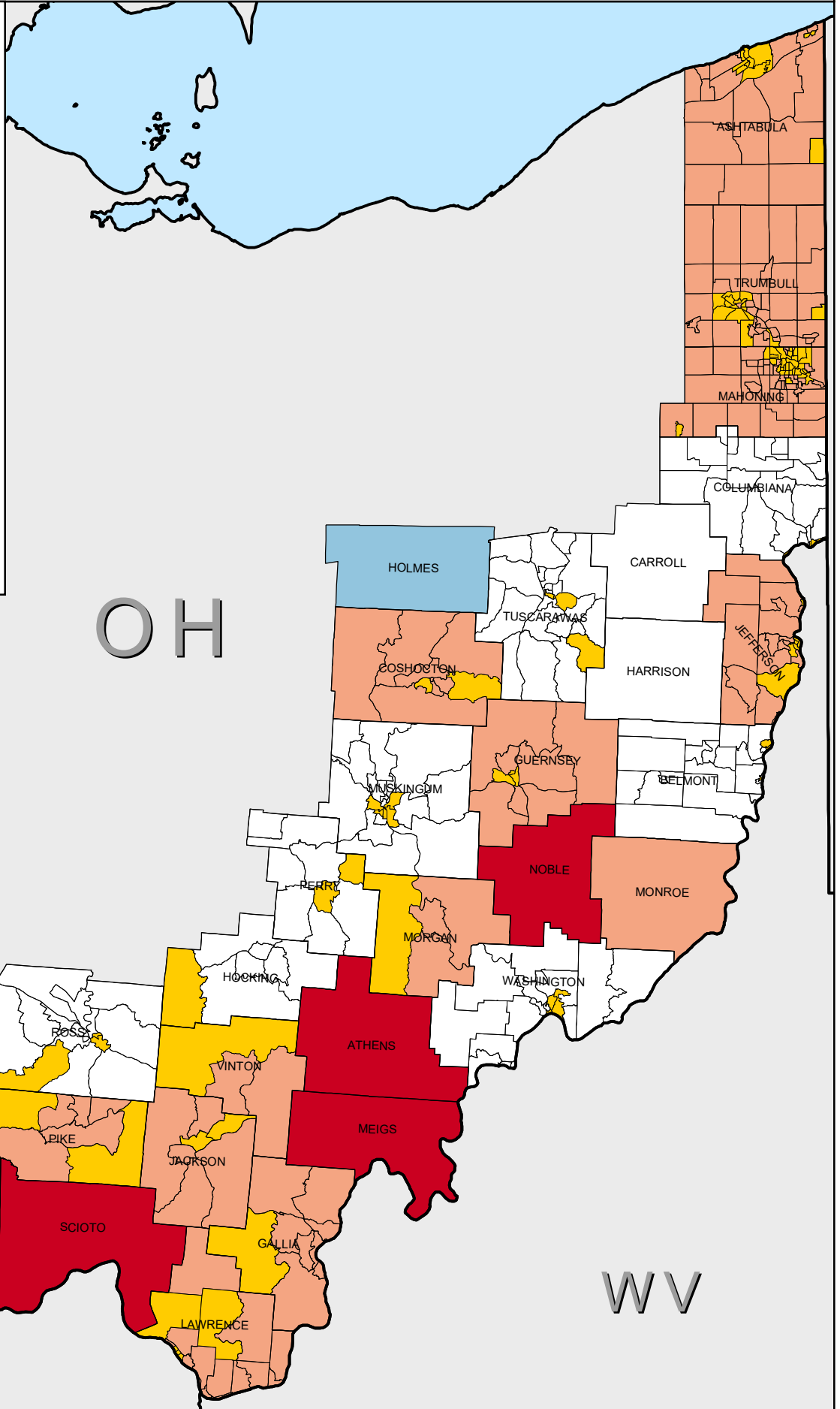
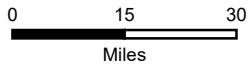
- Distressed County
- At-Risk County
- Transitional County
- Competitive County
- Attainment County



# County Economic Status and Distressed Areas in Appalachian Ohio, Fiscal Year 2024

## Levels of Economic Status

- Distressed County
- At-Risk County
- Distressed Area
- Transitional County
- Distressed Area
- Competitive County
- Attainment County



OH

KY

WV