

## County Economic Status and Number of Distressed Areas in Appalachian North Carolina, Fiscal Year 2025

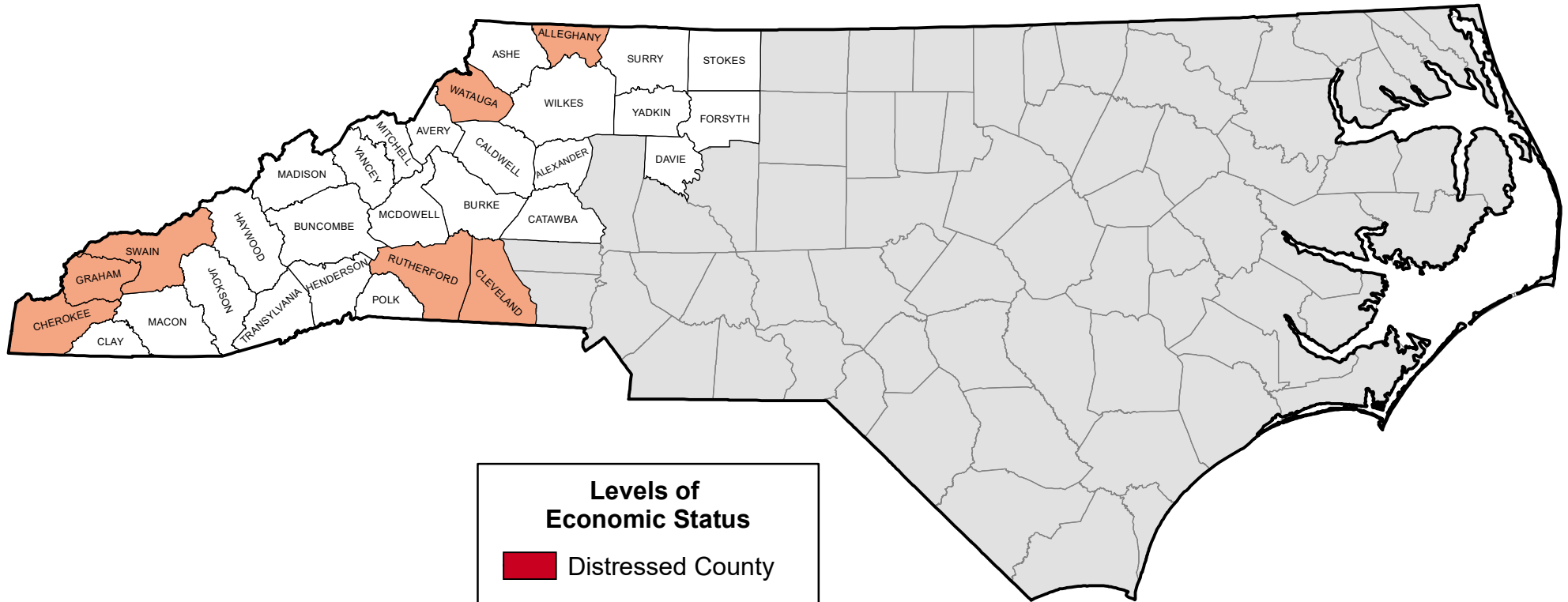
*Counties in **Bold** Contain Distressed Areas*

<i>County</i>	<i>Economic Status</i>	<i>Number of Distressed Areas</i>
Alexander	Transitional	
<b>Alleghany</b>	<b>At-Risk</b>	<b>1</b>
<b>Ashe</b>	<b>Transitional</b>	<b>1</b>
Avery	Transitional	
<b>Buncombe</b>	<b>Transitional</b>	<b>3</b>
<b>Burke</b>	<b>Transitional</b>	<b>2</b>
<b>Caldwell</b>	<b>Transitional</b>	<b>3</b>
<b>Catawba</b>	<b>Transitional</b>	<b>4</b>
<b>Cherokee</b>	<b>At-Risk</b>	<b>3</b>
<b>Clay</b>	<b>Transitional</b>	<b>1</b>
<b>Cleveland</b>	<b>At-Risk</b>	<b>9</b>
<b>Davie</b>	<b>Transitional</b>	<b>1</b>
<b>Forsyth</b>	<b>Transitional</b>	<b>20</b>
Graham	At-Risk	
<b>Haywood</b>	<b>Transitional</b>	<b>2</b>
<b>Henderson</b>	<b>Transitional</b>	<b>3</b>
<b>Jackson</b>	<b>Transitional</b>	<b>2</b>
<b>McDowell</b>	<b>Transitional</b>	<b>1</b>
<b>Macon</b>	<b>Transitional</b>	<b>1</b>
Madison	Transitional	
Mitchell	Transitional	
Polk	Transitional	
<b>Rutherford</b>	<b>At-Risk</b>	<b>4</b>
Stokes	Transitional	
<b>Surry</b>	<b>Transitional</b>	<b>5</b>
Swain	At-Risk	
<b>Transylvania</b>	<b>Transitional</b>	<b>1</b>
<b>Watauga</b>	<b>At-Risk</b>	<b>1</b>
<b>Wilkes</b>	<b>Transitional</b>	<b>4</b>
<b>Yadkin</b>	<b>Transitional</b>	<b>1</b>
<b>Yancey</b>	<b>Transitional</b>	<b>1</b>






## Distressed Areas in Appalachian North Carolina, Fiscal Year 2025

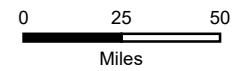
<i>County</i>	<i>Census Tract ID Number</i>	<i>County</i>	<i>Census Tract ID Number</i>
Alleghany	9503	Forsyth	16.02
Ashe	9708.02	Forsyth	17
Buncombe	13	Forsyth	19.01
Buncombe	25.06	Forsyth	20.01
Buncombe	32.05	Forsyth	20.02
Burke	201	Forsyth	27.02
Burke	206	Forsyth	27.04
Caldwell	301	Forsyth	28.06
Caldwell	303	Forsyth	34.04
Caldwell	314.03	Forsyth	35
Catawba	107	Forsyth	37.01
Catawba	109	Haywood	9209
Catawba	110	Haywood	9213.02
Catawba	114.01	Henderson	9303.02
Cherokee	9301.01	Henderson	9310
Cherokee	9301.02	Henderson	9313
Cherokee	9306.04	Jackson	9402
Clay	9502.02	Jackson	9503
Cleveland	9501.02	McDowell	9704
Cleveland	9505	Macon	9707
Cleveland	9506.04	Rutherford	9602.01
Cleveland	9507.01	Rutherford	9608
Cleveland	9509	Rutherford	9609
Cleveland	9511	Rutherford	9612
Cleveland	9512	Surry	9302.01
Cleveland	9516.01	Surry	9302.02
Cleveland	9516.02	Surry	9304
Davie	807.02	Surry	9308.02
Forsyth	3.01	Surry	9310.03
Forsyth	3.02	Transylvania	9606.02
Forsyth	4	Watauga	9206.01
Forsyth	5	Wilkes	9601.02
Forsyth	6	Wilkes	9602
Forsyth	7	Wilkes	9605
Forsyth	8.02	Wilkes	9610.01
Forsyth	14	Yadkin	504.01
Forsyth	15	Yancey	9601.02

# County Economic Status in Appalachian North Carolina, Fiscal Year 2025



**Levels of Economic Status**

-  Distressed County
-  At-Risk County
-  Transitional County
-  Competitive County
-  Attainment County



# County Economic Status and Distressed Areas in Appalachian North Carolina, Fiscal Year 2025

