

## County Economic Status and Number of Distressed Areas in Appalachian Ohio, Fiscal Year 2025

*Counties in **Bold** Contain Distressed Areas*

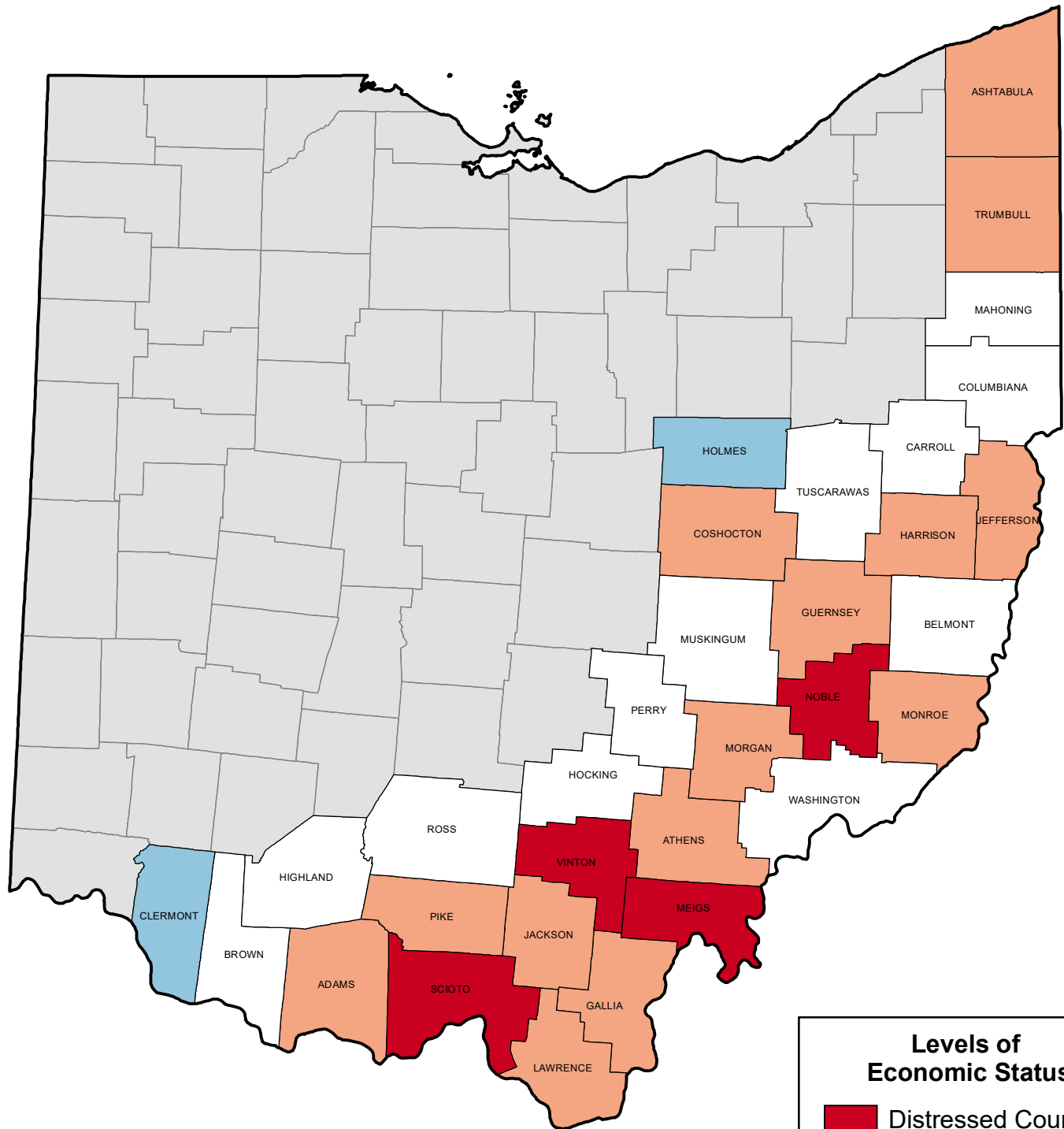
<i>County</i>	<i>Economic Status</i>	<i>Number of Distressed Areas</i>
<b>Adams</b>	At-Risk	4
<b>Ashtabula</b>	At-Risk	7
<b>Athens</b>	At-Risk	4
<b>Belmont</b>	Transitional	4
Brown	Transitional	
Carroll	Transitional	
Clermont	Competitive	
<b>Columbiana</b>	Transitional	4
<b>Coshocton</b>	At-Risk	2
<b>Gallia</b>	At-Risk	1
<b>Guernsey</b>	At-Risk	2
Harrison	At-Risk	
<b>Highland</b>	Transitional	2
<b>Hocking</b>	Transitional	3
Holmes	Competitive	
<b>Jackson</b>	At-Risk	2
<b>Jefferson</b>	At-Risk	6
<b>Lawrence</b>	At-Risk	6
<b>Mahoning</b>	Transitional	29
Meigs	Distressed	
<b>Monroe</b>	At-Risk	1
Morgan	At-Risk	
<b>Muskingum</b>	Transitional	4
Noble	Distressed	
<b>Perry</b>	Transitional	2
<b>Pike</b>	At-Risk	3
<b>Ross</b>	Transitional	3
Scioto	Distressed	
<b>Trumbull</b>	At-Risk	15
<b>Tuscarawas</b>	Transitional	3
Vinton	Distressed	
<b>Washington</b>	Transitional	3

## Distressed Areas in Appalachian Ohio, Fiscal Year 2025

<i>County</i>	<i>Census Tract ID Number</i>	<i>County</i>	<i>Census Tract ID Number</i>
Adams	7701	Jefferson	119
Adams	7704	Jefferson	122
Adams	7705	Lawrence	502
Adams	7706	Lawrence	503
Ashtabula	1.01	Lawrence	504
Ashtabula	1.03	Lawrence	505.01
Ashtabula	4	Lawrence	507
Ashtabula	6.01	Lawrence	510.02
Ashtabula	7.01	Mahoning	8005.01
Ashtabula	7.03	Mahoning	8006
Ashtabula	7.04	Mahoning	8010
Athens	9726	Mahoning	8011
Athens	9727	Mahoning	8012
Athens	9728	Mahoning	8013
Athens	9731.01	Mahoning	8016
Belmont	116	Mahoning	8021
Belmont	119	Mahoning	8023
Belmont	120	Mahoning	8024
Belmont	121	Mahoning	8025
Columbiana	9519	Mahoning	8028
Columbiana	9521	Mahoning	8029
Columbiana	9522	Mahoning	8030
Columbiana	9523	Mahoning	8040
Coshocton	9614	Mahoning	8043
Coshocton	9618	Mahoning	8102
Gallia	9539.01	Mahoning	8103
Guernsey	9773	Mahoning	8106
Guernsey	9776	Mahoning	8108
Highland	9545	Mahoning	8111
Highland	9550.02	Mahoning	8113.01
Hocking	9650	Mahoning	8124
Hocking	9653	Mahoning	8137
Hocking	9654	Mahoning	8138
Jackson	9573	Mahoning	8139
Jackson	9576	Mahoning	8140
Jefferson	2	Mahoning	8141
Jefferson	4	Mahoning	8142
Jefferson	13	Monroe	9668
Jefferson	112	Muskingum	9114

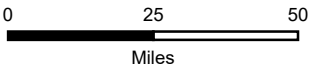
<i>County</i>	<i>Census Tract ID Number</i>	<i>County</i>	<i>Census Tract ID Number</i>
Muskingum	9119		
Muskingum	9121		
Muskingum	9122		
Perry	9660		
Perry	9662		
Pike	9522		
Pike	9523		
Pike	9526.01		
Ross	9564		
Ross	9565		
Ross	9569		
Trumbull	9204		
Trumbull	9207		
Trumbull	9208		
Trumbull	9209		
Trumbull	9210		
Trumbull	9211		
Trumbull	9212		
Trumbull	9213		
Trumbull	9216		
Trumbull	9314		
Trumbull	9328.02		
Trumbull	9333.01		
Trumbull	9338		
Trumbull	9339		
Trumbull	9340		
Tuscarawas	208.01		
Tuscarawas	210		
Tuscarawas	220.02		
Washington	205		
Washington	209		
Washington	210		

# County Economic Status in Appalachian Ohio, Fiscal Year 2025



**Levels of Economic Status**

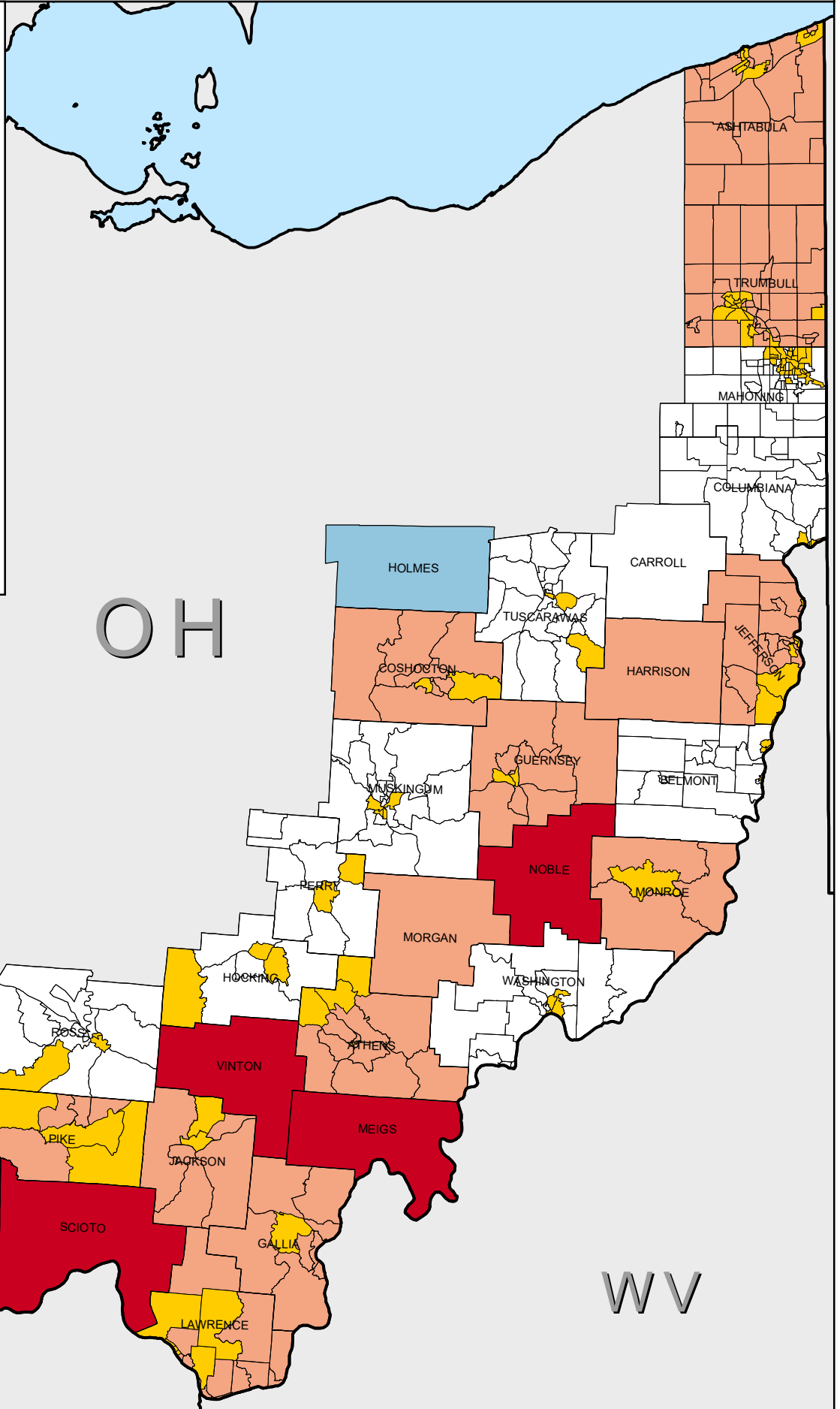
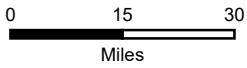
- Distressed County
- At-Risk County
- Transitional County
- Competitive County
- Attainment County



# County Economic Status and Distressed Areas in Appalachian Ohio, Fiscal Year 2025

## Levels of Economic Status

- Distressed County
- At-Risk County
- Distressed Area
- Transitional County
- Distressed Area
- Competitive County
- Attainment County



OH

KY

WV