

## County Economic Status and Number of Distressed Areas in Appalachian Alabama, Fiscal Year 2027

Counties in **Bold** Contain Distressed Areas

County	Economic Status	Number of Distressed Areas	County	Economic Status	Number of Distressed Areas
<b>Bibb</b>	<b>At-Risk</b>	<b>1</b>	<b>St. Clair</b>	<b>Transitional</b>	<b>2</b>
<b>Blount</b>	<b>Transitional</b>	<b>3</b>	Shelby	Attainment	0
<b>Calhoun</b>	<b>Transitional</b>	<b>10</b>	<b>Talladega</b>	<b>Transitional</b>	<b>9</b>
<b>Chambers</b>	<b>Transitional</b>	<b>4</b>	<b>Tallapoosa</b>	<b>Transitional</b>	<b>3</b>
<b>Cherokee</b>	<b>Transitional</b>	<b>1</b>	<b>Tuscaloosa</b>	<b>Transitional</b>	<b>14</b>
Chilton	Transitional	0	<b>Walker</b>	<b>Transitional</b>	<b>6</b>
<b>Clay</b>	<b>Transitional</b>	<b>1</b>	<b>Winston</b>	<b>Transitional</b>	<b>2</b>
Cleburne	Transitional	0			
<b>Colbert</b>	<b>Transitional</b>	<b>2</b>			
<b>Coosa</b>	<b>Transitional</b>	<b>1</b>			
<b>Cullman</b>	<b>Transitional</b>	<b>3</b>			
<b>DeKalb</b>	<b>At-Risk</b>	<b>8</b>			
Elmore	Competitive	0			
<b>Etowah</b>	<b>Transitional</b>	<b>10</b>			
<b>Fayette</b>	<b>At-Risk</b>	<b>3</b>			
<b>Franklin</b>	<b>Transitional</b>	<b>5</b>			
<b>Hale</b>	<b>At-Risk</b>	<b>3</b>			
<b>Jackson</b>	<b>Transitional</b>	<b>5</b>			
<b>Jefferson</b>	<b>Transitional</b>	<b>60</b>			
<b>Lamar</b>	<b>At-Risk</b>	<b>3</b>			
<b>Lauderdale</b>	<b>Transitional</b>	<b>6</b>			
<b>Lawrence</b>	<b>Transitional</b>	<b>1</b>			
Limestone	Competitive	0			
Macon	Distressed	0			
Madison	Competitive	0			
<b>Marion</b>	<b>Transitional</b>	<b>4</b>			
<b>Marshall</b>	<b>Transitional</b>	<b>3</b>			
<b>Morgan</b>	<b>Transitional</b>	<b>3</b>			
<b>Pickens</b>	<b>At-Risk</b>	<b>3</b>			
<b>Randolph</b>	<b>At-Risk</b>	<b>1</b>			

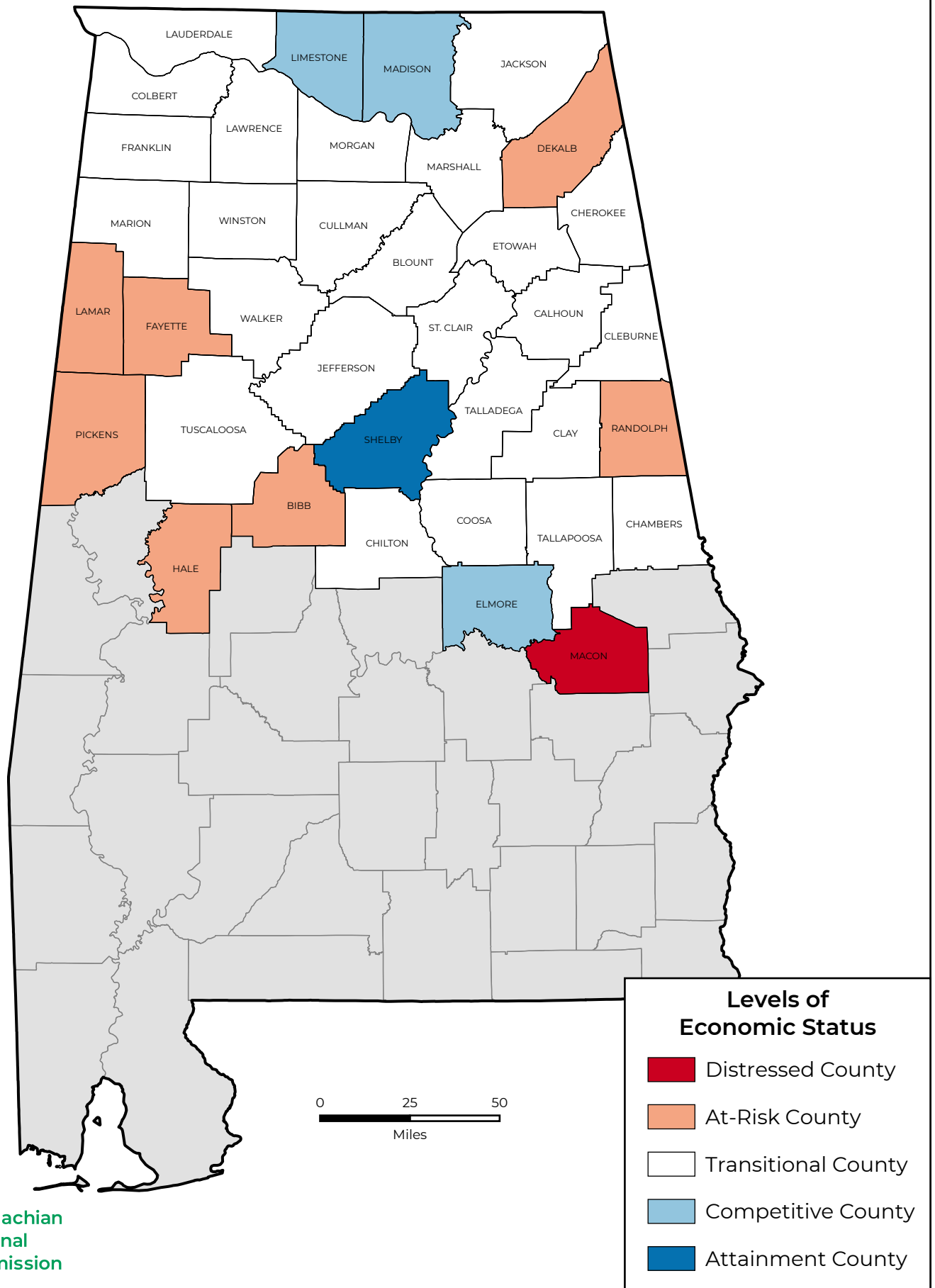
## Distressed Areas in Appalachian Alabama, Fiscal Year 2027

<b>County</b>	<b>Census Tract ID Number</b>	<b>County</b>	<b>Census Tract ID Number</b>
Bibb	100.1	Etowah	6
Blount	501.05	Etowah	7
Blount	501.06	Etowah	9
Blount	507.02	Etowah	10
Calhoun	3	Etowah	12
Calhoun	4	Etowah	111
Calhoun	5	Etowah	112
Calhoun	6	Fayette	202
Calhoun	7	Fayette	203
Calhoun	14	Fayette	204
Calhoun	16	Franklin	9729
Calhoun	18.01	Franklin	9733
Calhoun	21.01	Franklin	9734
Calhoun	21.05	Franklin	9736
Chambers	9538	Franklin	9737.03
Chambers	9539	Hale	403
Chambers	9540.02	Hale	404.01
Chambers	9547	Hale	404.02
Cherokee	9557.01	Jackson	9501.01
Clay	9590	Jackson	9502
Colbert	201	Jackson	9503.02
Colbert	203	Jackson	9506.02
Coosa	9610	Jackson	9508
Cullman	9650.02	Jefferson	3
Cullman	9653	Jefferson	4
Cullman	9654.01	Jefferson	5
DeKalb	9603.02	Jefferson	7
DeKalb	9606.02	Jefferson	8
DeKalb	9607.01	Jefferson	11
DeKalb	9607.03	Jefferson	14
DeKalb	9609	Jefferson	15
DeKalb	9610	Jefferson	19.02
DeKalb	9613	Jefferson	20
DeKalb	9614	Jefferson	21
Etowah	2	Jefferson	22
Etowah	3	Jefferson	23.03
Etowah	5	Jefferson	24.02

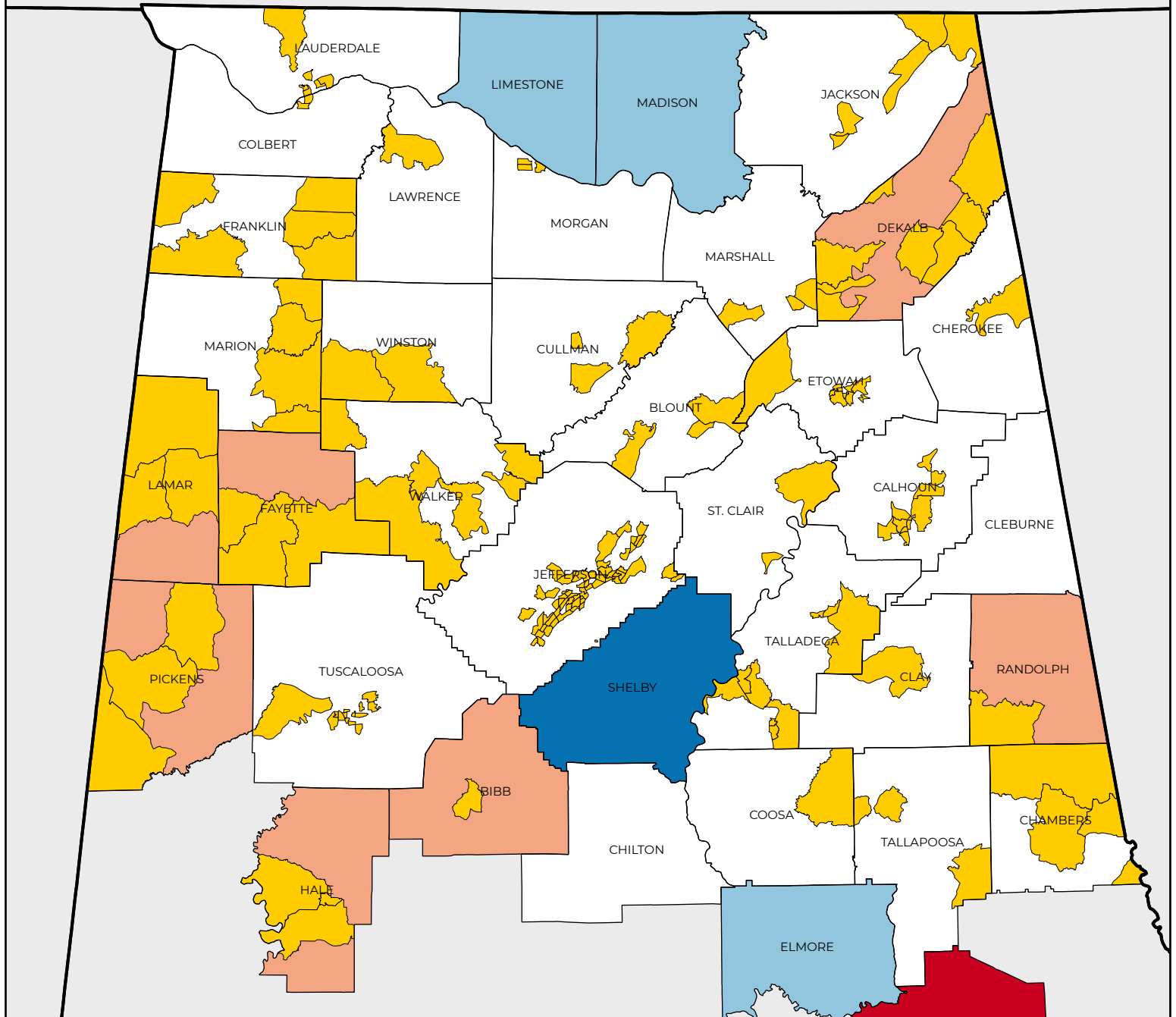
<b>County</b>	<b>Census Tract ID Number</b>	<b>County</b>	<b>Census Tract ID Number</b>
Jefferson	27.02	Jefferson	130.02
Jefferson	29	Jefferson	131
Jefferson	31	Jefferson	132
Jefferson	32	Jefferson	133
Jefferson	35	Jefferson	136.01
Jefferson	36	Jefferson	138.01
Jefferson	37	Lamar	300
Jefferson	38.02	Lamar	301.01
Jefferson	38.03	Lamar	301.02
Jefferson	39	Lauderdale	102
Jefferson	40	Lauderdale	103
Jefferson	42	Lauderdale	107
Jefferson	51.01	Lauderdale	108
Jefferson	51.03	Lauderdale	110
Jefferson	51.04	Lauderdale	114.01
Jefferson	52	Lawrence	9792.02
Jefferson	57.02	Marion	9640.01
Jefferson	59.05	Marion	9640.02
Jefferson	59.08	Marion	9645
Jefferson	100.01	Marion	9647.01
Jefferson	101	Marshall	308.03
Jefferson	102	Marshall	308.04
Jefferson	103.02	Marshall	310.02
Jefferson	104.01	Morgan	1
Jefferson	104.02	Morgan	6
Jefferson	105	Morgan	7
Jefferson	106.04	Pickens	501
Jefferson	109	Pickens	503
Jefferson	110.02	Pickens	504.01
Jefferson	110.03	Randolph	6
Jefferson	111.12	St. Clair	402.11
Jefferson	112.08	St. Clair	403.02
Jefferson	112.1	Talladega	104
Jefferson	118.05	Talladega	105
Jefferson	118.06	Talladega	106
Jefferson	119.01	Talladega	113.01
Jefferson	123.04	Talladega	113.02
Jefferson	124.02	Talladega	114
Jefferson	126.02	Talladega	116
Jefferson	129.19	Talladega	118

<b>County</b>	<b>Census Tract ID Number</b>	<b>County</b>	<b>Census Tract ID Number</b>
Talladega	120		
Tallapoosa	9621		
Tallapoosa	9622		
Tallapoosa	9626		
Tuscaloosa	103.02		
Tuscaloosa	105		
Tuscaloosa	108.03		
Tuscaloosa	114.01		
Tuscaloosa	117.01		
Tuscaloosa	117.03		
Tuscaloosa	118		
Tuscaloosa	119.02		
Tuscaloosa	120.01		
Tuscaloosa	121.01		
Tuscaloosa	123.04		
Tuscaloosa	124.07		
Tuscaloosa	124.08		
Tuscaloosa	128		
Walker	201		
Walker	211		
Walker	213		
Walker	215		
Walker	218		
Walker	219		
Winston	9656.01		
Winston	9659		

# County Economic Status in Appalachian Alabama, Fiscal Year 2027










# County Economic Status and Distressed Areas in Appalachian Alabama, Fiscal Year 2027



AL

## Levels of Economic Status

-  Distressed County
-  At-Risk County
-  Distressed Area
-  Transitional County
-  Distressed Area
-  Competitive County
-  Attainment County

