

# County Economic Status and Number of Distressed Areas in Appalachian New York, Fiscal Year 2027

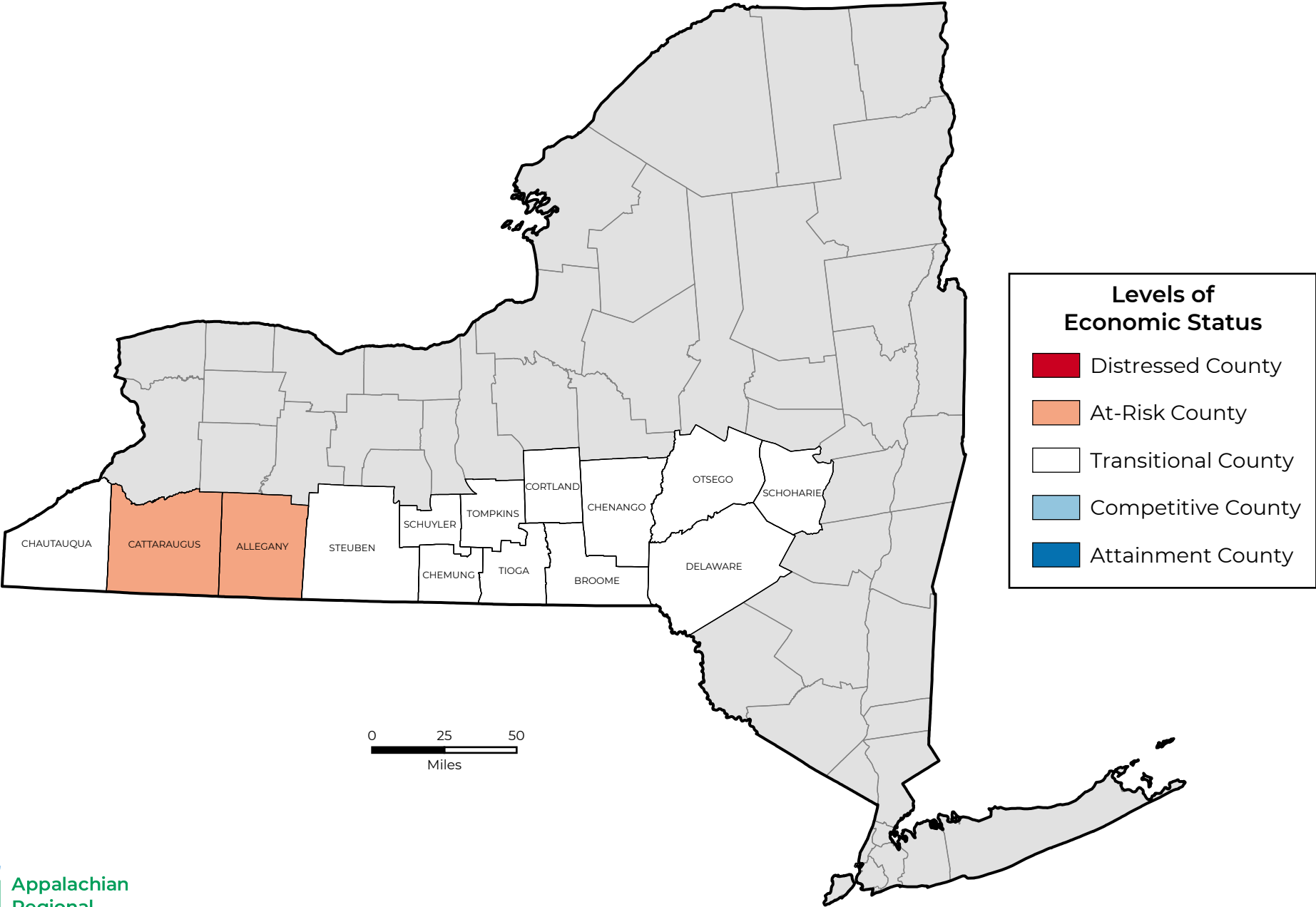
Counties in **Bold** Contain Distressed Areas

County	Economic Status	Number of Distressed Areas
Allegany	At-Risk	0
<b>Broome</b>	<b>Transitional</b>	<b>13</b>
<b>Cattaraugus</b>	<b>At-Risk</b>	<b>4</b>
<b>Chautauqua</b>	<b>Transitional</b>	<b>7</b>
<b>Chemung</b>	<b>Transitional</b>	<b>7</b>
<b>Chenango</b>	<b>Transitional</b>	<b>1</b>
<b>Cortland</b>	<b>Transitional</b>	<b>2</b>
<b>Delaware</b>	<b>Transitional</b>	<b>2</b>
<b>Otsego</b>	<b>Transitional</b>	<b>1</b>
Schoharie	Transitional	0
Schuyler	Transitional	0
<b>Steuben</b>	<b>Transitional</b>	<b>2</b>
<b>Tioga</b>	<b>Transitional</b>	<b>1</b>
<b>Tompkins</b>	<b>Transitional</b>	<b>1</b>

## Distressed Areas in Appalachian New York, Fiscal Year 2027

County	Census Tract ID Number	County	Census Tract ID Number
Broome	1	Otsego	5911
Broome	3	Steuben	9609
Broome	4	Steuben	9612
Broome	5	Tioga	202
Broome	6	Tompkins	2.01
Broome	9		
Broome	12		
Broome	13		
Broome	134		
Broome	135		
Broome	136		
Broome	139		
Broome	140		
Cattaraugus	9403.01		
Cattaraugus	9403.02		
Cattaraugus	9616		
Cattaraugus	9617		
Chautauqua	301		
Chautauqua	302		
Chautauqua	303		
Chautauqua	306		
Chautauqua	307		
Chautauqua	354		
Chautauqua	355		
Chemung	1		
Chemung	2		
Chemung	6		
Chemung	7		
Chemung	9		
Chemung	10		
Chemung	106		
Chenango	9704		
Cortland	9706		
Cortland	9709		
Delaware	9704.02		
Delaware	9706.02		








# County Economic Status in Appalachian New York, Fiscal Year 2027



0 25 50  
Miles

# County Economic Status and Distressed Areas in Appalachian New York, Fiscal Year 2027

## Levels of Economic Status

-  Distressed County
-  At-Risk County
-  Distressed Area
-  Transitional County
-  Distressed Area
-  Competitive County
-  Attainment County

